



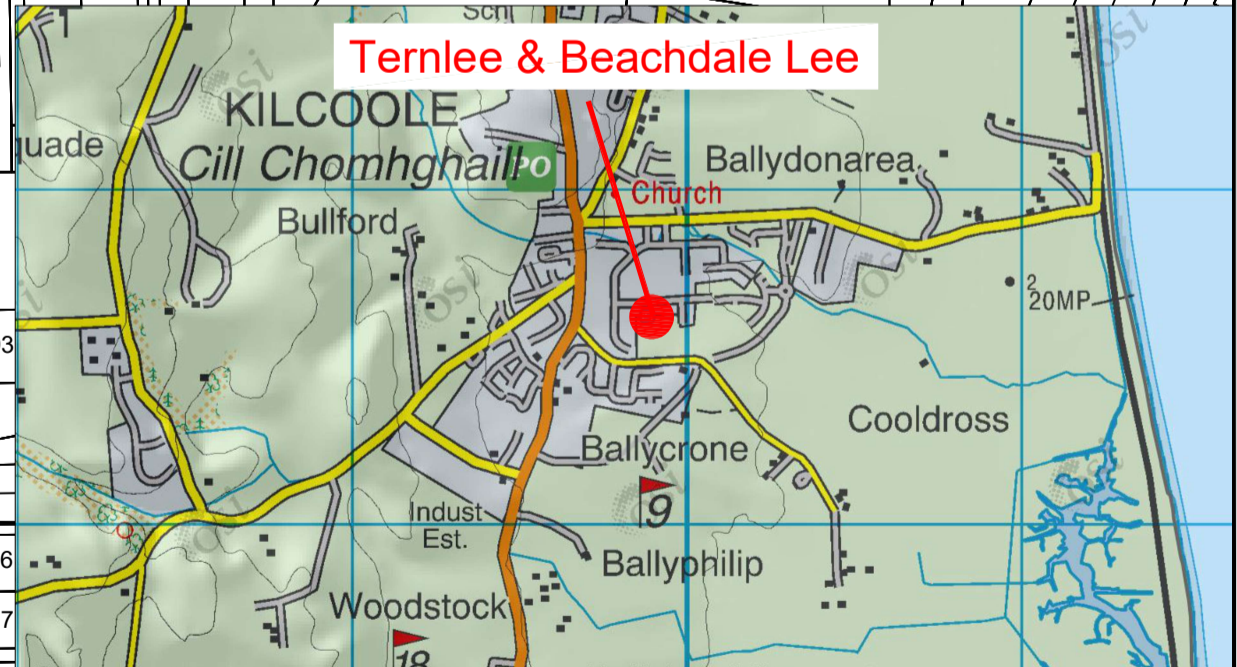
**Ternlee & Beachdale Lee
OPEN SPACE SCHEDULE**

Open Space	Area ha
1	0.1454 ha
2	0.0019 ha
3	0.2243 ha
4	0.0112 ha
5	0.0098 ha
6	0.0136 ha
Total Area	= 0.4062 ha

**Ternlee & Beachdale Lee
ROAD SCHEDULE**

Road No.	Len m	Road adj. Public Rd.
1	98.2M	L5551-2
2	248.5M	
3	124.6M	
4	36.0M	L50462-24
Total Road Length = 507.3M		

LOCATION MAP
not to scale



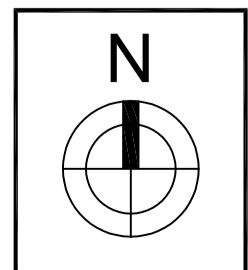
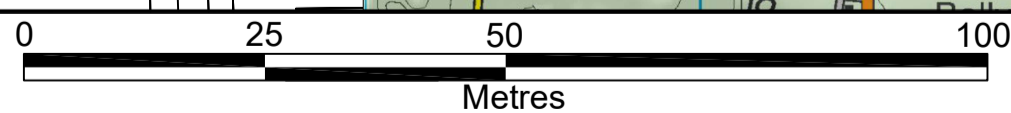
LEGEND:

- Estate boundary shown:
- Roads / pavement shown:
- Public Open Space shown:

Notes:

- This map refers to the taking in charge those roads and open spaces shown in colour only.
- See file for drainage and water layouts.

Drn: DOC Date: November 2023 Drwg. No.: PC-TIC-2023-02



**Taking In Charge Roads and Open Spaces
Site Layout Plan
Ternlee & Beachdale Lee, Kilcoole, Co.Wicklow.**

WICKLOW COUNTY COUNCIL
PLANNING, DEVELOPMENT & ENVIRONMENT
DIRECTOR OF SERVICES:
BREEGE KILKENNY